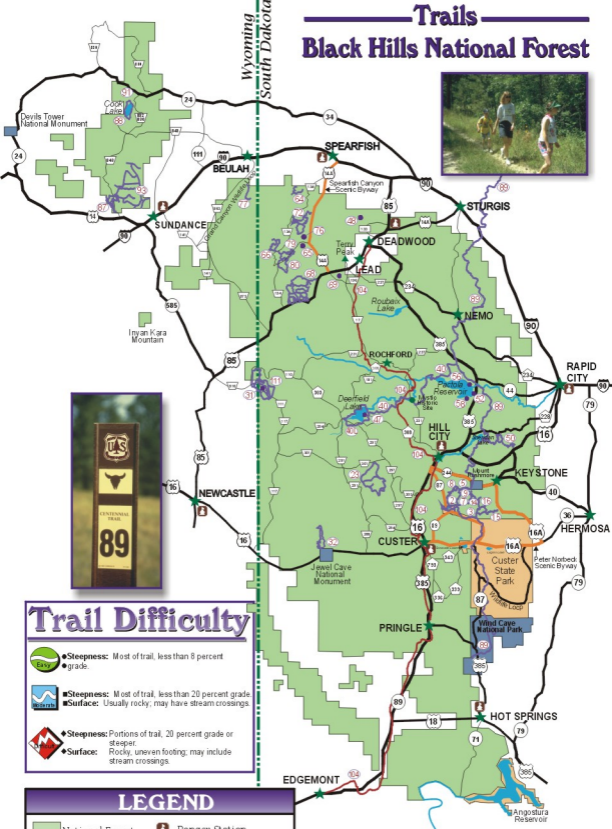





# Trails











## Black Hills National Forest



### Trail Difficulty

-  **Easy**: Steepness: Most of trail, less than 8 percent grade.
-  **Moderate**: Steepness: Most of trail, less than 20 percent grade. Surface: Usually rocky; may have stream crossings.
-  **Steep**: Steepness: Portions of trail, 20 percent grade or steeper. Surface: Rocky, uneven footing; may include stream crossings.

### LEGEND

-  National Forest
-  State Park
-  National Park
-  Road
-  Scenic Byway
-  Trail
-  Trail maintained by State of South Dakota
-  Ranger Station
-  Trail under two miles
-  Reservoir or Lake
-  Town



This sign indicates a trail that has been designated as a National Recreation Trail and meets criteria set up in the National Trails System Act (82 Stat. 919, as amended, 16 U.S.C. 1241 (Note), 1241-1249). This Act establishes a National Trail System containing national recreation, scenic, and historic trails for the purpose of providing trail recreation opportunities. It prescribes administrative and development matters and encourages the use of volunteers in the trail program.